

THE CORPORATION OF THE TOWN OF LINCOLN

BY-LAW NO. 2025-28

A BY-LAW TO ADOPT A NEW WARD STRUCTURE AND
COUNCIL COMPOSITION FOR THE TOWN OF LINCOLN.

WHEREAS:

1. Section 222 and 217 of the *Municipal Act, 2001, S.O. 2001, c. 25*, as amended, provides the authority for a municipality to divide or re-divide the municipality into wards or to dissolve existing wards, and change the composition of its Council; and
2. On October 21, 2024, Council directed staff to provide a report outlining the components of a Council Composition and Ward Boundary Review, including estimated costs, timelines, and any related expenses; and
3. On December 9, 2024, the Committee of the Whole reviewed the report titled Ward Boundary Review and Council Composition Update (LS-06-24) and approved the initiation of the Ward Boundary Review and Council Composition project; and
4. Following a comprehensive Ward Boundary Review conducted by an independent consultant, on June 30, 2025, Town Council considered the report titled, Town of Lincoln Ward Boundary and Council Composition (LS-05-25), and approved a new Town of Lincoln Ward Boundary structure and Council Composition, to take effect for the 2026 Municipal Election.

NOW THEREFORE, THE COUNCIL OF THE CORPORATION OF THE TOWN OF LINCOLN ENACTS AS FOLLOWS:

1. That the number of wards in the Town of Lincoln is set at three (3) and are shown in Schedule "A" which is attached hereto, and forms part of this By-law.
2. That the Town of Lincoln Council be comprised of seven (7) Members, as follows:
 - Six (6) Councillors (Two (2) Councillors elected per ward); and
 - One (1) Mayor (elected at large).
3. That the Town Clerk is hereby authorized to and directed to complete all requirements necessary to give effect to this By-law, included giving notice.
4. That pursuant to Section 222(8) of the *Municipal Act, 2001, S.O. 2001, c. 25*, as amended, the new Town of Lincoln ward structure and council composition shall come into force and effect on November 15, 2026.
5. That pursuant to Section 222(9) of the *Municipal Act, 2001, S.O. 2001, c. 25*, as amended, the 2026 Municipal Election shall be conducted as if this by-law was already in force and effect.
6. That By-laws 70-84 and 96-32 are hereby repealed and replaced upon this By-law coming into force and effect.

PASSED AND ENACTED on the 30th day of JULY, 2025.

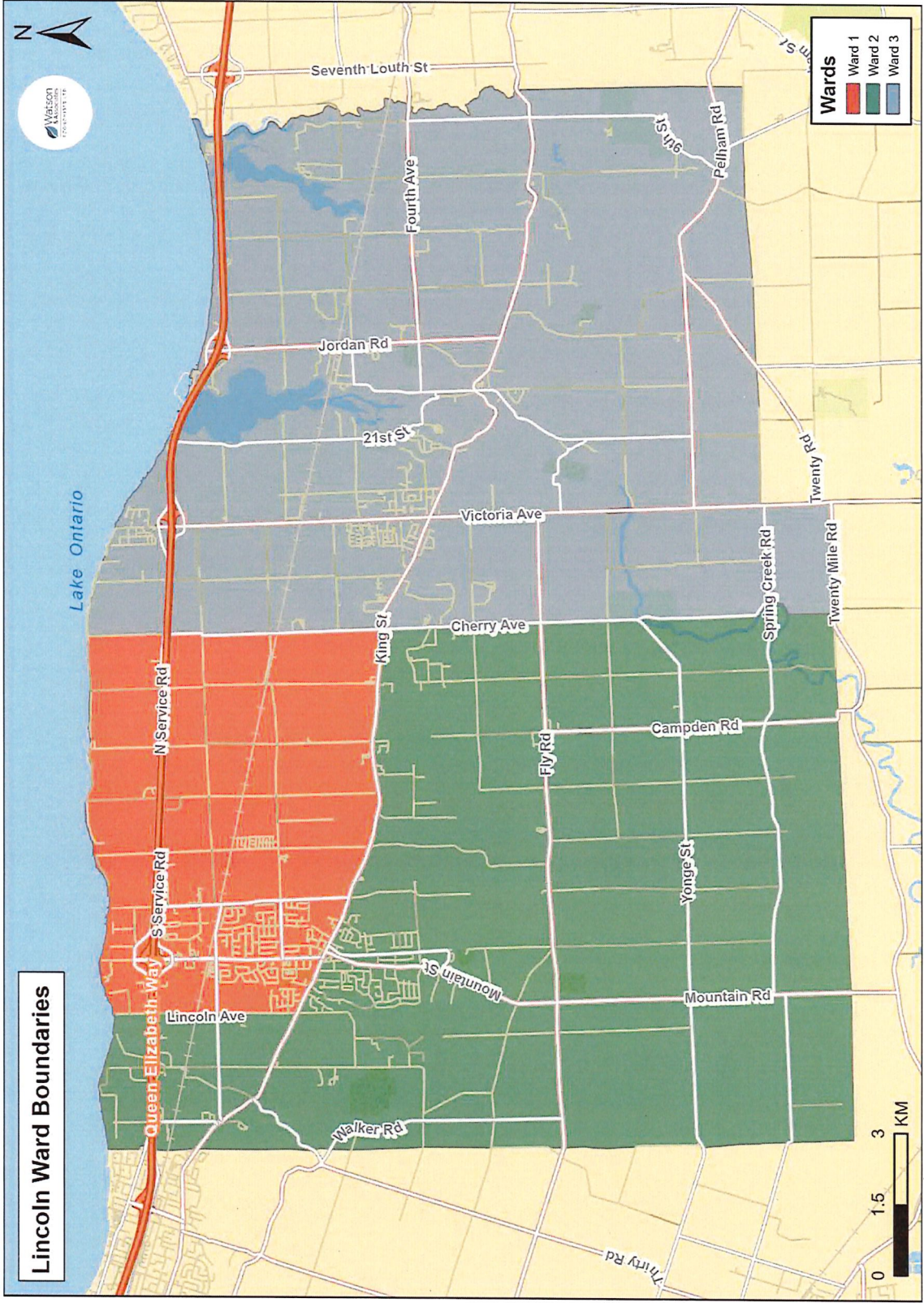


MAYOR: SANDRA EASTON



DEPUTY CLERK: DEVANNE KRIPP

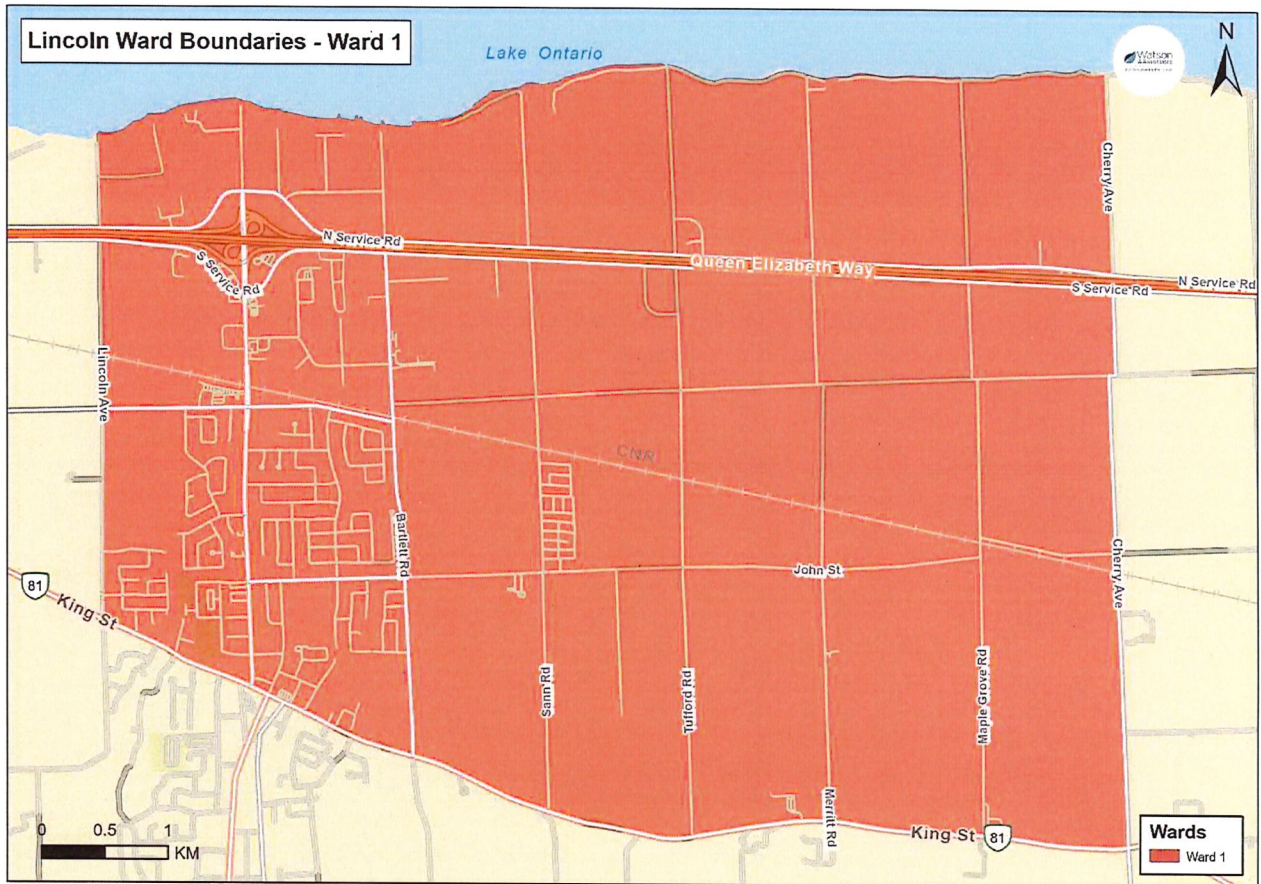
Ward Descriptions



Schedule 'A' to By-law 2025-28

Ward 1

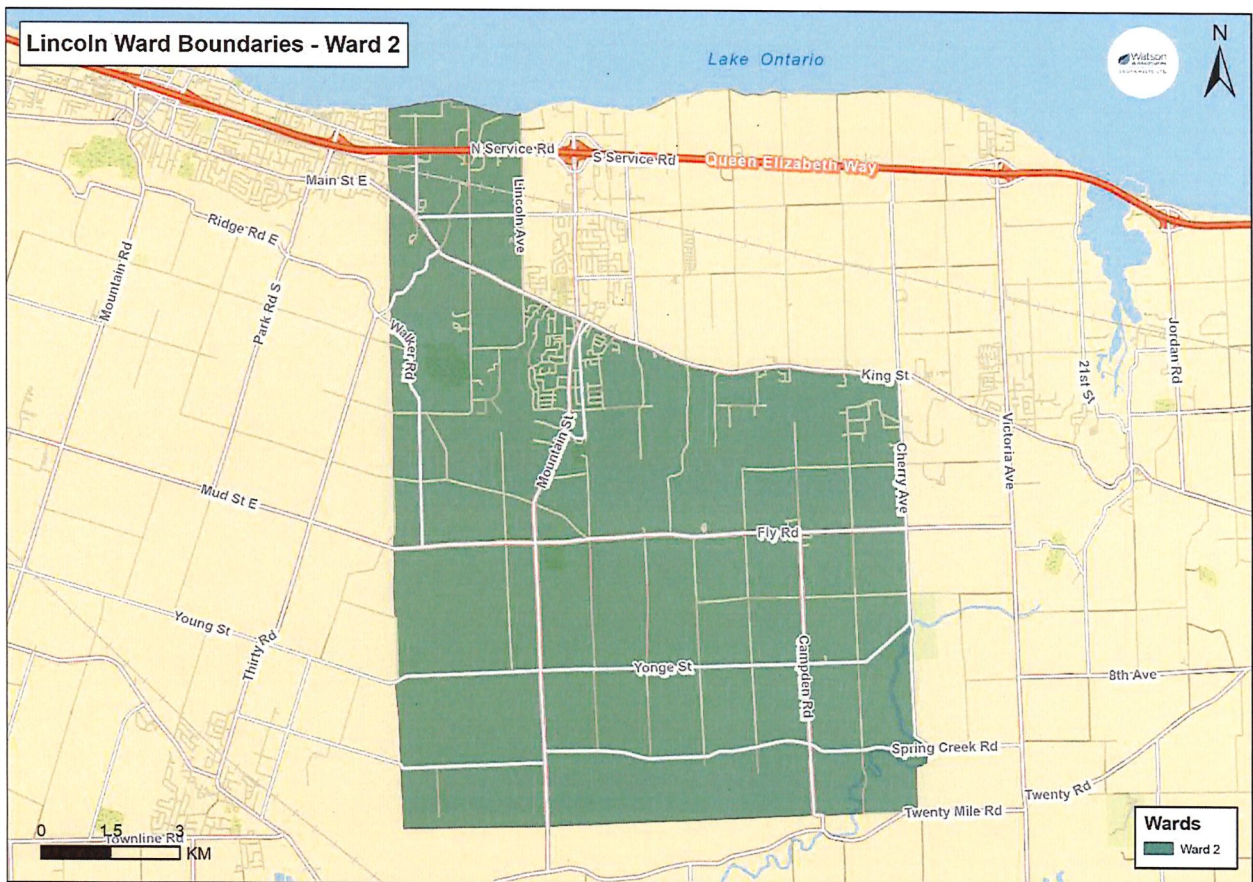
Beginning at the northwest corner of Lincoln Avenue if extended to Lake Ontario shoreline, then easterly along the shoreline to the point where it intersects the extension of Cherry Avenue, then southerly along Cherry Avenue, terminating at North Service Road on the northern edge of the Queen Elizabeth Way, then commencing at the intersection of South Service Road and Cherry Avenue on the southern edge of the Queen Elizabeth Way, southerly to Green Lane Road, then westerly to Cherry Avenue, then southerly to King Street (Regional Road 81), then westerly along King Street to Lincoln Avenue, then northerly along Lincoln Avenue, extending across the Queen Elizabeth Way from the intersection of South Service Road and Lincoln Avenue to intersection of Lincoln Avenue North and the North Service Road. Continuing along Lincoln Ave North back to the point of origin at the Lake Ontario shoreline.



Schedule 'A' to By-law 2025-28

Ward 2

Beginning at the southwest corner of the municipality, then northerly along the western municipal boundary to the Lake Ontario shoreline, then easterly along the Lake Ontario shoreline. Continuing easterly along Lake Ontario to Lincoln Avenue North, if extended to Lake Ontario, then southerly along the centreline of Lincoln Avenue North, terminating at the intersection of Lincoln Avenue North and North Service Road, commencing again on the southern side of the Queen Elizabeth Way at the intersection of Lincoln Avenue and South Service Road, then southerly to the intersection of King Street (Regional Road 81) and Lincoln Avenue, then easterly along the centreline of King Street to the intersection Cherry Avenue, then southerly along the centreline of Cherry Avenue to Spring Creek Road. Continuing South following the Twenty Mile Creek to the north western point of Parcel 92 (ARN #262204001744300), then southerly along the western parcel boundary of Parcel 92 (ARN #262204001744300) and Parcel 93 (ARN #262204001744201) to the southern municipal boundary. Continuing west along the southern municipal boundary, terminating at the southwest corner of the municipality and the point of origin.



Schedule 'A' to By-law 2025-28

Ward 3

Beginning at the northeast corner of the municipality (Lake Ontario and the municipal boundary) continuing south along the municipal boundary to Ollie Street. Continuing along the southern municipal boundary west along Spring Creek Road and Vineland Townline Road to Twenty Mile Road. Continuing west along Twenty Mile Road to the south western boundary of Parcel 93. Continuing north along the western boundary of Parcel 93 (ARN #262204001744201) and Parcel 92 (ARN #262204001744300) to Twenty Mile Creek. Following Twenty Mile Creek in a northeasterly direction to the intersection of Spring Creek Road and Cherry Avenue. Following the centreline of Cherry Avenue north to the intersection of Greenlane Road. Following the centreline of Greenlane Road east to the intersection of Cherry Avenue, continuing along the centreline of Cherry Avenue north to, if extended, the shoreline of Lake Ontario. Continuing east along the shoreline of Lake Ontario to the northeast municipal boundary and the point of origin.

