



TOWN OF LINCOLN

Council News

Issue 2 | Fall/Winter 2021



Welcome to the Fall/Winter 2021 edition of Town of Lincoln Council News!

Earlier this year, we launched Ward newsletters that were delivered directly to your mailbox. These newsletters have been consolidated to one newsletter from all of Council, delivered throughout the community, so that you can learn what's happening not only in your neighbourhood but also across town.

We hope you find this newsletter informative. As always, please feel free to reach out to Mayor Easton or either of your ward councillors directly if you have any questions or concerns.



Inside
you will find:

Across Town

Ward Updates

and More!



Mayor's Message

Town of Lincoln Council and staff have been working diligently this year towards accomplishing our 2018-2022 Council Priorities of being a **Welcoming, Connected, Vibrant** and **Resilient** community. I am confident that in this newsletter, you will find valuable information and updates on the initiatives that support these priorities and objectives, ensuring that we are delivering high-quality services to the community. These priorities are supported by an ongoing budget process that re-focuses our energy and financial commitment to shifting needs to meet the changing needs of our growing community.

Our collective vision of being a **Place to Grow, a Place to Prosper, a Place to Belong** reflects our commitment to engaging with the community and ensuring your voices are heard. We are grounded in our history and our natural heritage and welcome newcomers with open hearts to help us shape our story and our future.

Thank you for taking the time to read through this newsletter and find out what's been happening in your community over the last few months.

Mayor Sandra Easton | seaston@lincoln.ca | 905-563-2799 ext. 248

Table of Contents

Mayor's Message	2
Ward Councillors	3
Across Town	4 – 7
Ward 1 Updates	8 – 9
Ward 2 Updates	10 – 11
Ward 3 Updates	12 – 13
Ward 4 Updates	14 – 15
New Registration System for Recreation & Leisure Programs	16
Speak Up Lincoln	16



Mayor Easton photo credit: Geet Chahil Photos



Ward Councillors

WARD 1

Councillor Dianne Rintjema

drintjema@lincoln.ca
T 905-563-2799 ext. 309 | C 905-246-5335
diannerintjema.wordpress.com

Councillor Adam Russell

arusell@lincoln.ca | T 905-563-2799 ext. 307
C 905-704-9693

WARD 2

Councillor John (JD) Pachereva

jdpachereva@lincoln.ca
T 905-563-2799 ext. 306 | C 905-933-1333

Councillor Tony Brunet

tbrunet@lincoln.ca | T 905-563-2799 ext. 303
C 289-241-4265

WARD 3

Councillor Paul MacPherson

pmacpherson@lincoln.ca
905-563-2799 ext. 305

Councillor Mike Mikolic

mmikolic@lincoln.ca | 905-563-2799 ext. 310

WARD 4

Councillor Lynn Timmers

ltimmers@lincoln.ca | 905-563-2799 ext. 304

Councillor Greg Reimer

greimer@lincoln.ca | 905-563-2799 ext. 308



Town Hall Meetings in Early 2022

Please save the date for the following meeting in your ward:

- ▶ **WARD 1** Feb. 23
- ▶ **WARD 2** Jan. 25
- ▶ **WARD 3** Feb. 8
- ▶ **WARD 4** March 1

Look for more details and registration info at Lincoln.ca and by following Town of Lincoln and Councillors on social media.

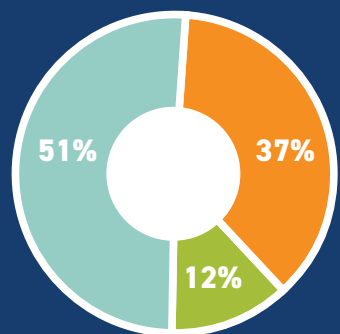





Across Town



Approved 2022 Town of Lincoln Budget

On November 10, the Town of Lincoln's Budget – Committee of the Whole (COW) approved the 2022 Budget, which reflects a balance of investing in our community to support our citizens and businesses, while continuing to provide the high-quality services and programming that our community has come to enjoy. The Budget was ratified by Town of Lincoln Council at its meeting on November 15.



-  Town of Lincoln: **37%**
-  School Boards: **12%**
-  Niagara Region: **51%**

The budget represents a 2.68% increase on the Town's portion of the tax bill, below the current inflation rate of 4.4%. The increase is further broken down to an increase of 2.18% towards Municipal services including all Town departments and Lincoln Public Library, plus a special infrastructure levy of 0.5%, totalling 2.68%. View the chart at left to see which portion of your municipal tax bill goes towards your local municipality, the Town of Lincoln.

To find out which capital projects are scheduled in 2022, go to the ward pages in this newsletter.

Thank you to all community members who engaged with us on our Speak Up Lincoln Budget page by learning about the budget process and sharing your insights on what matters most to you. We value your input, and encourage you to continue to follow this page for further updates on projects approved for 2022 and to learn more about the budget cycle.

[SpeakUpLincoln.ca/Budget-2022](https://speakuplincoln.ca/Budget-2022)



Beamsville Truck Route

Staff presented the findings and recommendations of the Beamsville Truck Route project to the Committee of the Whole on October 18. The report summarized the action items and next steps over several years, towards implementing safer, alternate routes to alleviate traffic from the core of Beamsville and encourage more active transportation.

Next steps for this project in 2022 include initiating detailed design and public consultation phase for upgrading both Bartlett Road and Durham Road, which entails:

- Developing truck alternate route mapping; and
- Requesting Niagara Region incorporate recommendations in their operational and capital plans.

Learn more at [SpeakUpLincoln.ca/truck-traffic](https://speakuplincoln.ca/truck-traffic)



Winter Safety a Priority for Parking By-law Amendment

Town Council has approved amendments to Parking By-law 89-2000. These amendments focus on keeping everyone in our community safe and providing staff with the ability to keep our roads clear without facing obstacles.

Effective immediately, the **Keep it Clear** program will no longer be voluntary and the Town will be launching a "Snow Squad" campaign to educate the community on the amended parking by-law and the importance of everyone working together during a winter storm event. The Town will enforce a winter storm event and temporary on-street parking prohibition (or Keep it Clear Parking Ban) when weather and road conditions are appropriate.

We understand this change may cause some frustration and appreciate everyone's cooperation as we aim to increase road safety for residents, travelers and snow plow operators.

Public consultation took place earlier in the fall through a virtual Public Information Centre and our Speak Up Lincoln public engagement site. [Learn more at: SpeakUpLincoln.ca/parking-by-law](https://speakuplincoln.ca/parking-by-law)



Towns of Lincoln and Grimsby Embark on Shared Fire Protection Services







The Town of Lincoln and the Town of Grimsby have partnered on a pilot project for the provision of shared fire protection services, to deliver fire protection services jointly to both communities. By-laws were enacted by both municipalities in September to formally move forward with this pilot project. The implementation of shared fire services allows the Towns of Lincoln and Grimsby to maximize their collective resources and find efficiencies while enhancing service levels, preserving the volunteer fire service model.



Jordan Village Improvement Project

On September 29, Council awarded the Jordan Village Improvement Project to Trenchline & Roads Inc – officially kicking off this exciting project! Project mobilization activities are just getting underway. There are extensive requirements before the actual work starts, and further communication will be forthcoming including a tentative construction schedule and pre-construction surveys.

We are very excited for this transformational project to kick off and fulfill the vision for Jordan Village, to become an even more vibrant and connected part of the community and a premier tourist destination. Cost savings were found to ensure affordability without compromising the vision of the project. Some of the key features you will still see in this project include:

-  New signalized intersection at King Street and Nineteenth Street
-  Pedestrian Square at Main Street and King Street
-  Original design of plaza and monument
-  Accented boulevard pavers at parking spots along Main Street
-  Decorative crosswalks and plantings throughout the project
-  Pedestrian/cyclist facilities along Nineteenth Street

Stay up-to-date at [SpeakUpLincoln.ca/jordan-village-improvement-project](https://speakuplincoln.ca/jordan-village-improvement-project)



Across Town



Grand Opening of the Lincoln Museum and Cultural Centre



On the weekend of October 1, 2021, the Town celebrated the much-anticipated grand opening of the Lincoln Museum and Cultural Centre: Home of the Jordan Historical Museum of the Twenty. The weekend of festivities included the official ribbon-cutting, Pioneer Day, and the new annual arts and culture festival, Art Lives Here.

The new facility, located in the heart of Jordan Village, has been purpose-built for the community, and has been specifically designed to address the Museum's unique needs for collections storage, exhibits, and programming. The Museum was funded by both public and private donors, and included contributions from the Jordan Historical Museum of the Twenty Volunteer Association, The Government of Canada (Canada Cultural Spaces Fund), The Region of Niagara (Niagara Waterfront Investment Program), and private individual donors and businesses.

Check out the Museum's website for information on upcoming programs and events at lincolnmuseum.ca.

Future Opportunities at Beamsville District Secondary School Site

The Town has announced its intent to purchase the surplus property that currently houses the Beamsville District Secondary School (BDSS) from the District School Board of Niagara (DSBN).

Discussions between the DSBN and the Town of Lincoln are ongoing regarding the future potential for the site. The two organizations will work cooperatively with the Lincoln community and stakeholders to review potential plans for the BDSS site, underlining the history of collaboration between the two organizations. The site offers many opportunities to community benefits, thanks to its location in central Beamsville and rich history of the site. A secondary plan process will get underway at a later stage in the project, to provide more detailed policies for this specific area including public spaces and urban design.

Public engagement will be an important component of this project, and we look forward to hearing from the community about your thoughts for the future of this site.

Engagement opportunities will be available at SpeakUpLincoln.ca - please stay tuned.

Lincoln Youth Encouraged to Apply for Youth Skills Studio

The Town of Lincoln continues its partnership with Civiconnect in developing a Youth Skills Studio in Lincoln. The program will help 90 youth prepare for the workforce and support local employers with affordable access to talent and resources to help grow their businesses. The goal of the Youth Skills Studio is to support youth retention and talent attraction for our community.

Recruitment is underway for the third cohort of students. Lincoln youth aged 15-29 can:

- Gain experience in the fast-growing Information Technology sector
- Learn and grow alongside like-minded youth
- Get involved in Lincoln's accomplished business economy

Learn more by contacting **Cameron Rotz: crotz@lincoln.ca**



Help keep Lincoln safe and beautiful

We have a collective responsibility to ensure Lincoln is a safe and inviting community in which to live, play and visit. Did you know that you can tell staff about potholes, damaged streetlights, damaged signs and other safety concerns you may notice through our online form? **Find a link to the form at: SpeakUpLincoln.ca/active-transportation-network**



Please rake and bag your fallen leaves

Please note that the Town of Lincoln does not provide curbside pickup of fallen leaves and that these must be raked and placed in bags for pickup by Niagara Region. Fallen leaves can clog sewers and cause flooding, so we ask you to do your part to keep these clear from leaves.



Leash free dog park becomes permanent community amenity

Permanent fencing was installed in September at the leash-free dog park at Kinsmen Park. Thank you for your patience during the construction and temporary park re-location on-site. This is a well-used and much-loved community amenity that we're pleased has become a permanent fixture in Lincoln. **Visit the park at 20 Frost Road, Beamsville.**

Community gateway sign

The gateway sign at the QEW/Ontario Street interchange has been revitalized with new landscaping, lighting and sign improvements to enhance visibility and create a better sense of arrival for residents and tourists. Upgrades at the Charles Daley Park sign are scheduled for 2022.

YOUTH SKILLS STUDIO



Across Town



Traffic safety in Lincoln

The Town has focused much effort on traffic safety and speed reduction strategies in the past several years, and we continue to respond to residents' concerns about improving road safety throughout the community. In the last few months, we have added two Community Safety Zones, we've consulted with community members on temporary speedhumps in three locations and have installed two Pedestrian Crossovers (PXOs) which require motorists to stop and allow pedestrians to cross the road.

To learn more about traffic safety measures in Lincoln, visit: SpeakUpLincoln.ca/traffic-safety





Ward 1 UPDATES



Dianne Rintjema



Adam Russell



Konkle Creek Naturalization Project

The Town, in cooperation with the Active Transportation Advisory Committee, has proudly opened the Konkle Creek Naturalization Project. A small ribbon-cutting ceremony was held on September 25. The trail provides a high level of connectivity through several entry points between Greenlane and the Fleming Centre. The project also included many environmental benefits, including addressing channel erosion issues of Konkle Creek, improving future creek stability and minimizing impact to existing vegetation and wildlife.

Rotary Park Opens!

We are thrilled to announce that construction of Phase II at Rotary Park was completed in October and that the park has opened to the public. A community celebration and official ribbon-cutting is planned for Spring 2022. It was a much-anticipated opening and we have heard many positive comments from community members about the park.

Rotary Park is Lincoln's second destination park and is centrally located at **5020 Serena Drive in Beamsville**, with access to walking trails and many community amenities. Park features include:

- Action sports amenities; concrete skatepark and asphalt pump track
- Accessible play area with junior and senior play equipment, fitness equipment, rubber surfacing, seating, and a large shade structure with table seating, lighting, power and water hook up
- Walking Trails
- Open Lawn
- Butterfly Garden (remainder to be planted in Spring 2022)
- Outdoor Learning Area

Learn more at: SpeakUpLincoln.ca/Rotary-Park



Visioning for Ontario Street

The Town is partnering with Niagara Region on a visioning exercise for the Ontario Street corridor in Beamsville. We have retained a consultant and the background/introductory work has gotten underway.

Please stay tuned for a presentation to the Committee of the Whole on November 29 to formally launch this project. Public engagement will be a key component to this initiative, and we encourage community members and groups, as well as business owners to get involved and share your input through in-person (virtual) and digital engagement options. **More information and opportunities for engagement will be available at SpeakUpLincoln.ca later this month.**



Ward 1 Virtual Town Hall – Thank you for attending!

Thank you to everyone who attended our Virtual Town Hall in October. We welcome these opportunities to hear from you and answer any questions you may have about Town projects or initiatives. We hope to have these meetings in person again soon!



2022 Budget Highlights WARD 1

- Greenlane Road (Lincoln-King St) and Multi Use Trail
- Lincoln Avenue Re-design
- Bartlett Road (King St to South Service Rd) Detailed Design Phase – Beamsville Truck Route Initiative

For a list of projects in the 2022 Budget, visit SpeakUpLincoln.ca/Budget-2022



Ward 2 UPDATES



John (JD) Pachereva



Tony Brunet



Investing in Roads and Infrastructure to Support Our Growing Community

Council continues to prioritize infrastructure projects in our capital and operating budgets to support growth in Lincoln, especially in high-growth areas like Ward 2. Here are some updates on projects in our ward:

- Aberdeen Road Reconstruction – this project is currently in detail design and is one of several capital transportation projects scheduled for 2022. Details on upcoming public engagement opportunities will be available at [SpeakUpLincoln.ca](https://speakuplincoln.ca). We invite you to participate in this public process and share your thoughts on the design.
- Lincoln Avenue Reconstruction – The design scope for this project has been expanded to provide improved accessibility to residents and visitors. The project is planned to be tendered for construction in 2022.
- Greenlane Road Reconstruction and Multi-use Trail Design – Phase 1: Design plans near complete for rural road section between Lincoln Avenue and King Street. Phase 2 & 3: Urban Section (Lincoln Avenue to Bartlett Road), preparing for design visioning.
- We are also pleased to announce that the William Street Reconstruction project has been moved up to 2023 in the forecast of capital projects.

See the list at right for upcoming projects in the 2022 budget.

Ashby Drive Park Enhancements

Enhancements to this park at **4079 Ashby Drive in Beamsville** have continued this year, and further upgrades will be made in Spring 2022 for our residents to enjoy, including:

- Installation of walkways, seating areas and site furniture
- Installation of bicycle playground
- Installation of play equipment and fitness equipment
- Installation of rubber play surfacing

During consultation, we heard clearly that a lack of reprieve from the sun was a concern for users and deterred them from using the space on hot summer days. The design phase focused on creating “sun-safe” spaces for park users. Four posts have been installed near the play equipment and will hold up a sail to create shade for the future seating area. We have also recently planted 25 new trees in the park.

The Town is collaborating with Vineland Research and Innovation Centre, to investigate low-impact development

(LID) and incorporating absorbent landscaping in Ashby Drive Park. This involves a set of practices that allow much greater capture of rainfall, ultimately increasing environmental restoration, boosting climate change resilience, managing stormwater onsite and mitigating flooding events. [Learn more at: SpeakUpLincoln.ca/Ashby-Drive-Park-Enhancements](https://speakuplincoln.ca/Ashby-Drive-Park-Enhancements)

Prokich Park Officially Opens!

Members of Council happily cut the ribbon at Angelina Macri Prokich Park located at **5045 Connor Drive in Beamsville**. This is the Town's first developer-built neighbourhood park and was developed by Losani Homes as part of the larger Vista Ridge development. Community consultation guided the site plan and park elements that were installed. Further park enhancements are planned for 2022. We encourage residents to let us know of any other features they would like to see added to the park in the future.

We are also pleased to share that St. Mark's Elementary School has been using Prokich Park's open lawn space to support their physical education program, as a result of their school population growing. This also supports the school's need to maintain physical distancing, in order to offer physical education safely. This is a great example of community spaces being shared for everyone's benefit.

The Prokich family generously donated a portion of this parkland to the Town and the park is being dedicated in remembrance of Mrs. Prokich for her commitment to and love of Lincoln.

Cherry Heights Park

The public and open space currently referred to as Cherry Heights Park in central Beamsville will be the second developer-built park in Lincoln. Unlike other parks around Town, this neighbourhood greenspace will be a more passive and serene park including interpretative signage, pathways, landscaping, a shade structure and a small, naturalized playground to enhance this outdoor area.

Families and children, by the park's design, will be encouraged to use their imaginations while learning more about the history and cultural significance of the site. We will work collaboratively with the Indigenous Community to share the history of the site and those who first inhabited it.

Construction is expected to commence in Spring 2022.



2022 Budget Highlights WARD 2

- Greenlane Road (Lincoln-King Street) and Multi use Trail
- Aberdeen and Hillside Road Reconstruction
- Blezard Drive Phase 1 – New Road Turnaround
- Durham Road – King Street to SSR (Beamsville Truck Bypass Route)
- Frost Road Bridge Crossing Replacement Design Option
- Ashby Drive Park Upgrades
- King Street Sidewalk Replacement
- Lincoln Avenue South Reconstruction (King Street to Greenlane)
- Enhancements at Prokich Park

For a list of projects in the 2022 Budget, visit [SpeakUpLincoln.ca/Budget-2022](https://speakuplincoln.ca/Budget-2022)



Ward 3 UPDATES



Paul MacPherson



Mike Mikolic



Ward 3

LJM Proposal in future Prudhommes Development Area

An application for Zoning By-law Amendment has been made for 3221 North Service Road, located east of Victoria Avenue North and west of Jordan Harbour, adjacent to the QEW in the future Prudhommes development. The development proposal from LJM includes 431 residential units, 540 parking spaces and a residential building comprised of two towers with a height of 20 storeys and 23 storeys, sharing a common 6-storey podium. A Virtual Public Meeting on this proposal was held on November 8 – thank you to all who participated, asked questions and shared comments on our [Speak Up Lincoln](#) site. The subsequent recommendation report where Council will make a decision for this application will be scheduled in the near future.

Prudhommes is a multi-year development that will be built out over numerous phases starting at the west end of the site, where lower density residential development will be built, in transition with the existing Victoria Shores community. [Learn more: \[SpeakUpLincoln.ca/Development-in-Lincoln\]\(#\)](#)

Prudhommes (Jordan Road) Watermain

This new watermain project will service the Prudhommes development site. The design is nearing completion and includes the use of innovative, trenchless technology to cross the highway. Construction is expected to begin in early 2022.

Development in Red Maple neighbourhood

In the spring, we provided an update on the development within the community of Jordan Station by Royal Maple. This initiative includes complete reconstruction by Niagara Region of the Bridgeport pumping station that will service this area; construction planning is getting underway at the Region. The Red Maple development site plan process is nearly complete. Construction is on track to get underway in 2022. [Please look for opportunities to provide input in the coming weeks at \[SpeakUpLincoln.ca\]\(#\).](#)

Downtown Vineland Urban Design Master Plan

The redevelopment of Downtown Vineland and the King Street/Victoria Avenue corridor, spanning Wards 3 and 4, aligns with Council's goal of creating vibrant urban areas and downtowns. The Town will work with Niagara Region to move forward with an Urban Design Vision and Master Plan during 2022 for downtown Vineland. The Master Plan will aim to establish a guiding vision for beautification and potential growth along the downtown portion of King Street and the Victoria Avenue Corridor, including within the Vineland Central Business District.

Staff have been working on confirming scope of work and finalizing an RFP so that a consultant can be retained to move this project forward. **Community consultation will be a vital to this project, so please stay tuned for upcoming opportunities at [SpeakUpLincoln.ca](#) in 2022 to help shape the vision for this area.**

Jordan Hollow Park

In partnership with Indigenous and environmental stakeholders, the Town is leading the development of a park enhancement plan for Jordan Hollow Park at **3039 King Street, Jordan** (just west of 19th Street). This site has an important and rich cultural history related to Indigenous inhabitation of the land, and in particular to an Iroquoian-speaking confederation of tribes known as the Neutral Nation who lived in the vicinity around 1600.


The project is in the preliminary concept design stage. The final park plan will include new trees and plantings, lawn areas, paved pathways, site furnishings, art, interpretive elements, and other enhancements.

[SpeakUpLincoln.ca/jordan-hollow-park](#)

Thirteenth Street Reconstruction & Slope Stabilizations – A Success Story for Lincoln

Earlier this year, the Thirteenth Street Reconstruction and Slope Stabilizations project received a Project of the Year Award through the Ontario Public Works Association (OPWA). The Town of Lincoln was recognized along with consultant CIMA. The project was a great example of innovative, outside-the-box thinking to complete an important part of our Town infrastructure.


In 2014, a major rainfall event caused slope failure sites along Thirteenth Street leaving the south side reduced to one lane and the north side completely closed off. The Town consulted extensively with the community to deliver a reconstruction design that was environmentally and economically sustainable – solving the problem over the long term. With cooperation of all parties involved, the project finished ahead of schedule and under budget.



2022 Budget Highlights **WARD 3**

- Jordan Village Improvement Project – Stage 1 including road reconstruction activities on Twenty-First Street, Wismer Street, and most of Nineteenth Street)
- Jordan Lions Park Master Plan & Renewal
- Jordan Hollow Park (3039 King Street, Jordan, just west of 19th Street)
- King Street active transportation design study

For a list of projects in the 2022 Budget, visit [SpeakUpLincoln.ca/Budget-2022](#)



Ward 4 UPDATES



Lynn Timmers



Greg Reimer



Lakeshore Roads Improvements – Municipal Class Environmental Assessment Study

Following flooding events in 2017 and 2019, the Town completed several studies to identify the existing condition and potential future solutions for the Lakeshore roads from Thirty Road N to Martin Road N, and related shoreline improvement needs in order to develop a long-term adaptation plan.

The Town is undergoing a Schedule ‘C’ Municipal Class Environmental Assessment (MCEA) to identify and evaluate alternative solutions, which were presented at a Public Information Centre (PIC) in October. PIC #2 is scheduled for December 7.

The Town continues to engage with residents on this study. This MCEA will also determine a recommended plan for the shoreline roads and enhance the resilience for access on lakeshore roads and their associated shoreline improvements.

SpeakUpLincoln.ca/lakeshore-roads-thirty-road-martin-road



Rittenhouse Road

Council has approved the contract award for the Rittenhouse Road Reconstruction Project from King Street to Victoria Avenue. Construction for this project is anticipated to start in early 2022.

Rittenhouse Road is proposed to be upgraded to a full urban standard. The scope of the reconstruction work will include a new wider road structure complete with concrete curb and gutters, storm sewers, sidewalks streetlighting improvements and sanitary sewer replacement. Significant traffic safety, active transportation and traffic calming elements have been incorporated into the design upgrade for Rittenhouse Road. The installation of sidewalks, wider shared use lanes and traffic calming/speed reduction elements. These include raised crosswalks, pedestrian crossover, bump-outs and chicanes, to help improve pedestrian safety, promote cycling and walkability for public health and wellness for the area residents.

SpeakUpLincoln.ca/rittenhouse-road-reconstruction-project

King Street Vineland Re-design

The King Street improvement re-design is a Region of Niagara project in the Vineland community to reconstruct the roadway from Vinehaven Trail to 23rd Street. The project spans Wards 3 and 4, and will include improved pedestrian connectivity, accessibility and safety. **Works are currently scheduled for 2024.**

Cherry Avenue

Cherry Avenue from Fly Road to King Street is one of the projects in the 2022 Road and Rehabilitation Program. Design will begin in late 2021 and early 2022, with road rehabilitation works taking place in 2022. Please stay tuned for updates on timing and local impacts.

Storm Water Management Pond

Works have been completed for the Heritage Village Storm Water Management (SWM) Pond, which serves as a collection point for the neighbourhood storm sewer system and temporary storage area during heavy rainfalls. Planting and restoration work was completed this year to finalize the project.

Changes Coming to Rittenhouse Branch Library

Plans are underway on a “Rittenhouse Reimagined” project that will see renovations as well as an addition to the existing building. The upgraded facility will offer a community space, an improved area for storing archives and increased accessibility, and is anticipated for construction in 2024.

A small greenhouse has been added to the site as a new and welcome amenity, and a gazebo will be installed soon. These are but a glimpse of what’s to come at this community hub and amenity in Vineland!

Public consultation will help shape the future of this important community amenity – stay tuned for opportunities to share your input at SpeakUpLincoln.ca in 2022.



2022 Budget Highlights

WARD 4

- All Lakeshore Roads Shoreline Protection Environmental Assessment Studies – Long Term Review
- Mountview Cemetery Maintenance Area
- King Street active transportation design study

For a list of projects in the 2022 Budget, visit SpeakUpLincoln.ca/Budget-2022

New Registration System for Recreation and Leisure Programs

The Town of Lincoln is making it easier to register for recreation and cultural programs with a new registration system which launched earlier this month. The new program registration and facility booking system will provide an improved and higher level of service for customers, including improved:

- **Functionality:** The new system is easier to navigate and includes a mobile-friendly interface.
- **Program Registrations:** Registrations can be done online, as well as in-person and over the phone.
- **Rentals:** Customers are able to review their upcoming rentals and payments, documents, and account information.
- **Account Management:** Improvements include the ability to add family members and update payment information. Customers can instantly create their Family Account, view registrations, account transactions and receipts on their client profile.
- **Customization:** Customers are able to view and print custom course calendars and add reminders to an electronic calendar.

CREATE YOUR ACCOUNT TODAY!
Visit Lincoln.ca or scan QR code



Questions? ✉ recreation@lincoln.ca ☎ 905-563-2799 ext. 319

“speak up LINCOLN”

Stay engaged at **Speak Up Lincoln!**

Have you checked out our public engagement site, SpeakUpLincoln.ca? Launched earlier this year, the site is a hub of information on current Town projects and initiatives that have an impact on our community. We want to hear from you, and this digital platform allows you to share your thoughts when it's most convenient for you. See what's happening in Lincoln! SpeakUpLincoln.ca

