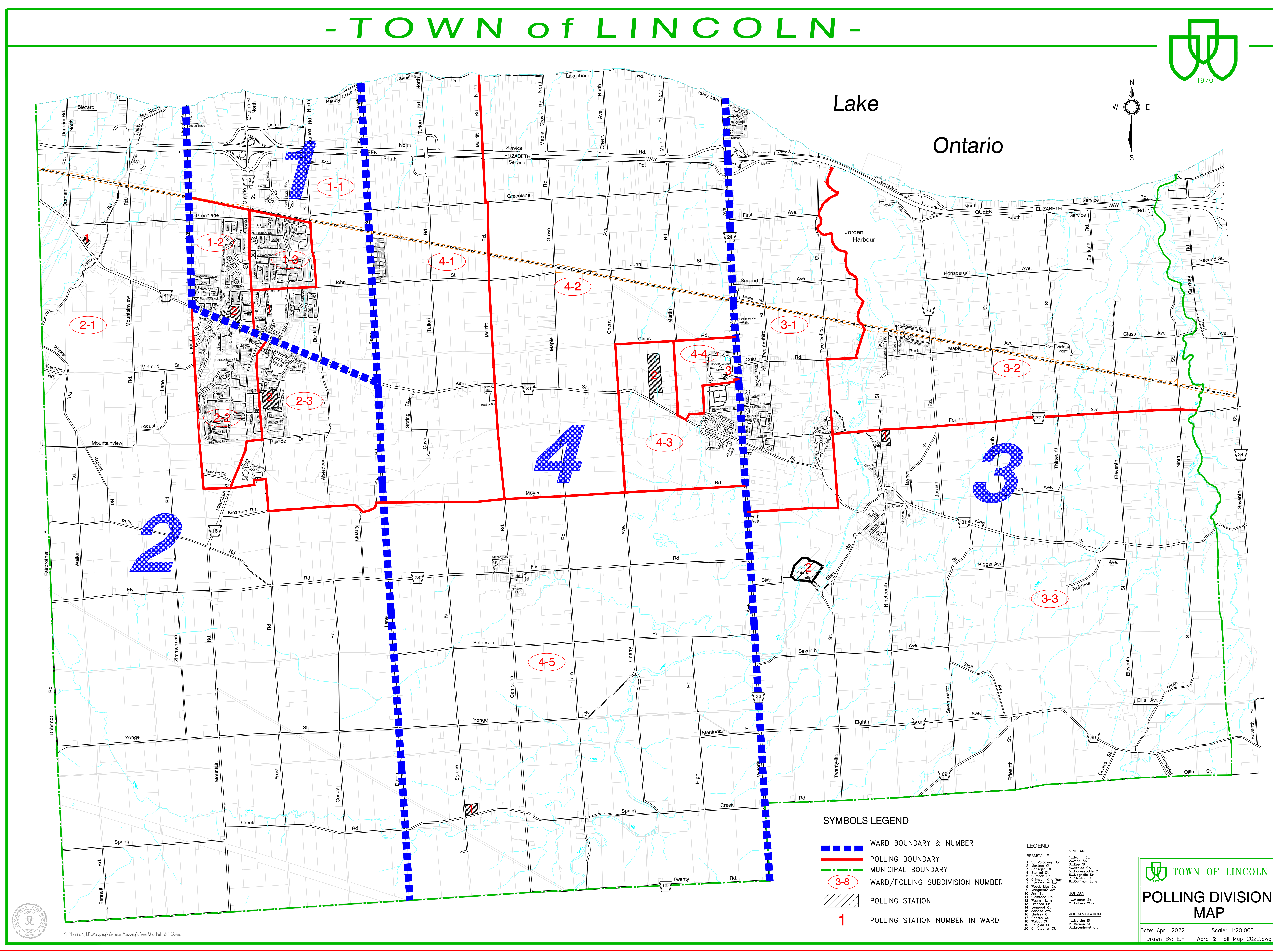
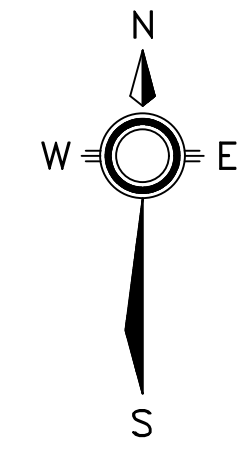



- TOWN of LINCOLN -



- SYMBOLS LEGEND**
- - - - WARD BOUNDARY & NUMBER
 - - - - POLLING BOUNDARY
 - - - - MUNICIPAL BOUNDARY
 - 3-8 WARD/POLLING SUBDIVISION NUMBER
 - POLLING STATION
 - 1 POLLING STATION NUMBER IN WARD

- LEGEND**
- | | |
|----------------------|------------------|
| 1. North Cr. | 1. Minto Cr. |
| 2. St. Valentine Cr. | 2. Vine St. |
| 3. Marlow Cr. | 3. Elm St. |
| 4. Douglas Cr. | 4. Hensley Cr. |
| 5. Spring Cr. | 5. Jordan Cr. |
| 6. Crimmon King Way | 6. Jordan Cr. |
| 7. Brimley Cr. | 7. Crimmon Line |
| 8. Monaghan Cr. | 8. Crimmon Line |
| 9. Monaghan Cr. | 9. Crimmon Line |
| 10. King Cr. | 10. Crimmon Line |
| 11. Greenwood Cr. | 1. Minto Cr. |
| 12. Maple Cr. | 2. Vine St. |
| 13. Crimmon Cr. | 3. Elm St. |
| 14. Lakeside Cr. | 4. Hensley Cr. |
| 15. Crimmon Cr. | 5. Jordan Cr. |
| 16. Crimmon Cr. | 6. Jordan Cr. |
| 17. Crimmon Cr. | 7. Crimmon Line |
| 18. Crimmon Cr. | 8. Crimmon Line |
| 19. Crimmon Cr. | 9. Crimmon Line |
| 20. Crimmon Cr. | 10. Crimmon Line |

TOWN OF LINCOLN

POLLING DIVISION MAP

Date: April 2022 Scale: 1:20,000
 Drawn By: E.F Ward & Poll Map 2022.dwg



G:\Planning\LU\Map\General\Map\Town Map Feb 2022.dwg